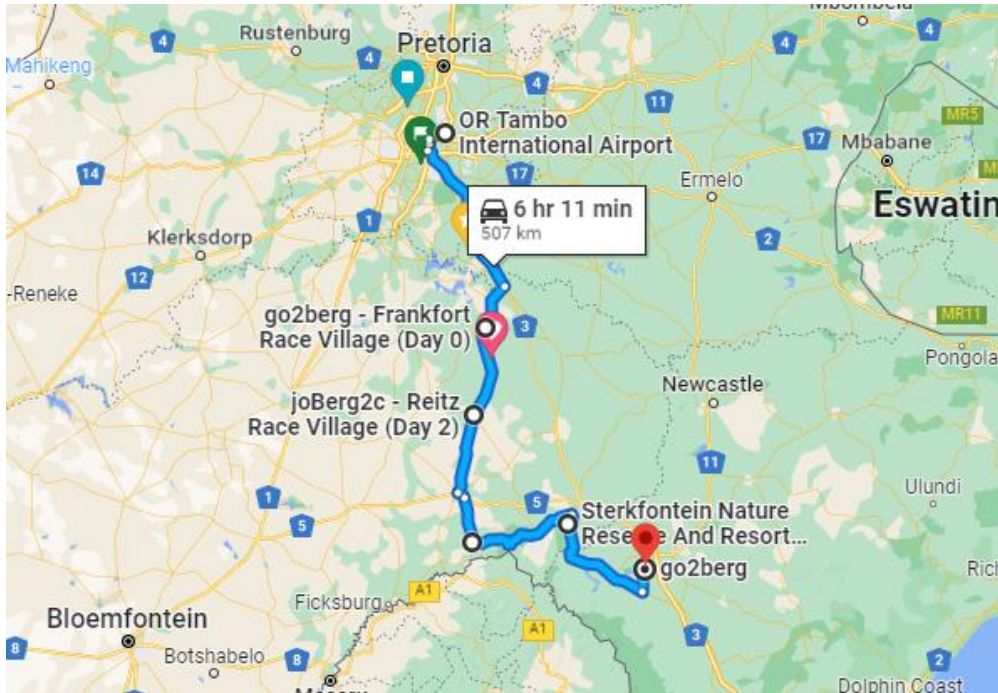


Directions to the Race Villages



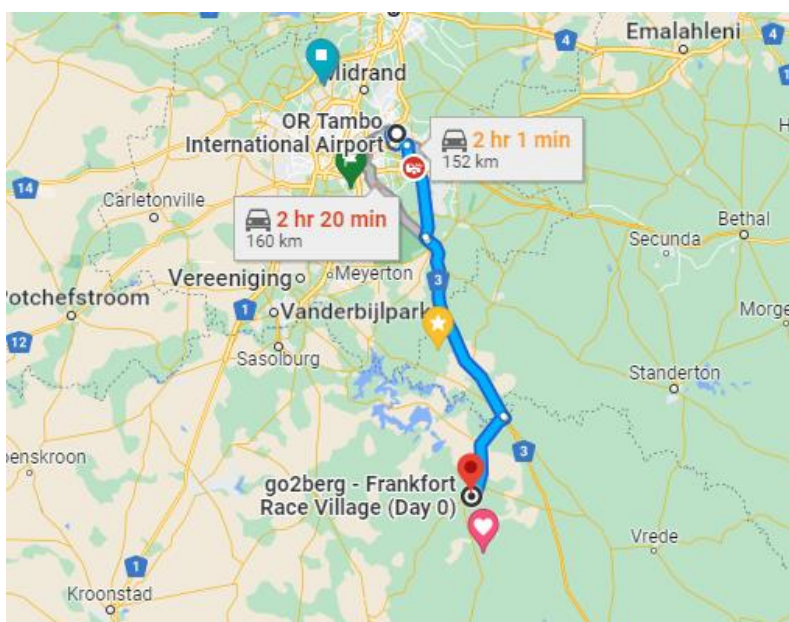
Google Maps

Drive 507 km, 6 hr 11 min

O.R. Tambo International Airport to go2berg, Mount Alice Farm, Winterton,

O.R. Tambo International Airport to go2berg - Frankfort Race Village (Day 0)

1 Jones Rd, Kempton Park, Johannesburg, 1632



Get on R24 in Isando from Exit 46

4 min (2.4 km)



Head

0.0 km



Keep right at the fork, follow signs for Lodge

300 m



Slight right onto To Parking Rd

100 m



Keep right to continue on OR Tambo Parking

270 m



Continue straight

210 m



Slight right

450 m



Keep right at the fork to continue on Exit 46, follow signs for R24/Johannesburg

1.0 km

Follow N3 to R103/R26 in Villiers. Take exit 169 from N3

1 hr 13 min (125 km)



Continue onto R24

8.1 km



Merge onto N12/R24

1.0 km



Use the left 3 lanes to take exit 113 for N3 S/N12 toward M2/Kimberley/Germiston/Durban

1.3 km



Merge onto N3 Eastern Bypass/N12/N3

3.7 km



Keep right to stay on N3 Eastern Bypass/N12/N3

3.6 km



Keep left at the fork to continue on N3, follow signs for Heidelberg/Durban/N17/Springs

106 km



Take exit 169 for R26/R103 toward Villiers (Suid)/Frankfort/Vrede

1.0 km

Follow R26 to Human St in Frankfort

23 min (32.6 km)



Turn right onto R103/R26

Continue to follow R26

28.9 km



Turn right onto R26/R34

1.8 km



Turn right onto Beckwith St

900 m



Turn left onto Catsamas Ave

400 m



Turn left onto Havemann St

280 m



Turn right onto Kerk St

110 m



Turn left onto Human St

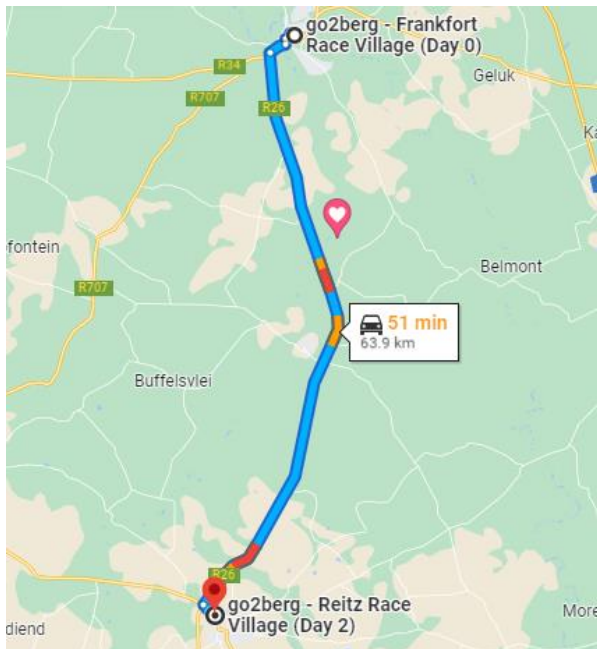
Destination will be on the left

180 m

1 hr 40 min (160 km)

go2berg - Frankfort Race Village (Day 0) to go2berg - Reitz Race Village (Day 1)

Human St, Frankfort, 9830



Take Kerk St, Park St and Carolina St to R26/R34

4 min (2.0 km)



Head northwest toward Human St

72 m



Continue onto Human St

110 m



Turn left onto Kerk St

400 m



Turn left onto Park St

450 m



Turn right onto Carolina St

450 m



Turn left onto JJ Hadebe St

240 m



Turn right

53 m



Keep left

260 m

Follow R26 to Reitz

42 min (61.6 km)



Turn right onto R26/R34

1.8 km



Slight left onto R26

58.4 km



Turn left onto R57

1.4 km

Drive to your destination

57 sec (200 m)



Turn left

64 m



Turn right

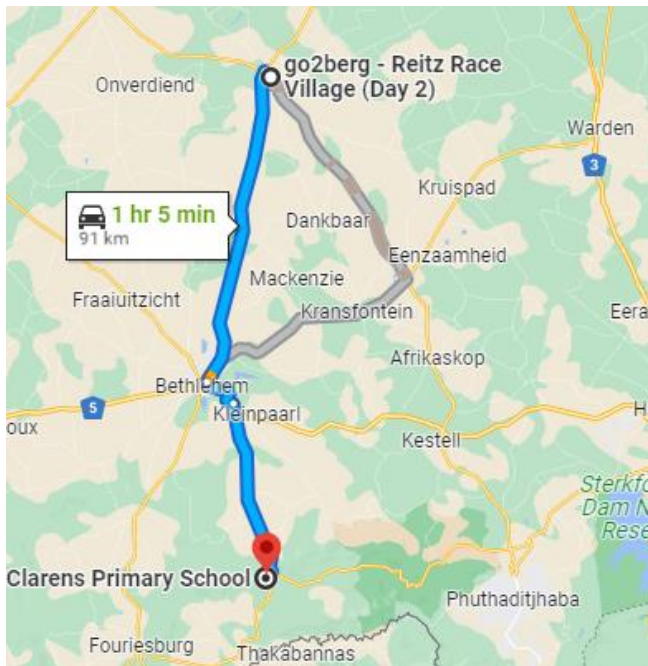
Destination will be on the left

140 m

47 min (63.9 km)

Go2berg - Reitz Race Village (Day 1) to Go2berg - Clarens Race Village (Day 2)

Reitz, 9810



Continue to R57

42 sec (200 m)



Head northwest

140 m



Turn left toward R57

64 m

Follow R26 and R712 to Main St in Clarens

1 hr 1 min (89.3 km)



Turn right onto R57

1.4 km



Turn left onto R26

52.6 km



Continue onto N5

6.7 km



Turn right onto R712

28.6 km

Continue on Main St. Drive to Malherbe St

4 min (1.5 km)



Turn right onto Main St

500 m



Turn right onto Van Zyl St

40 m



Turn left onto Market Straat Wes St

150 m



Turn left onto Market St

45 m



Turn right onto Main St

600 m



Turn right onto Malherbe St

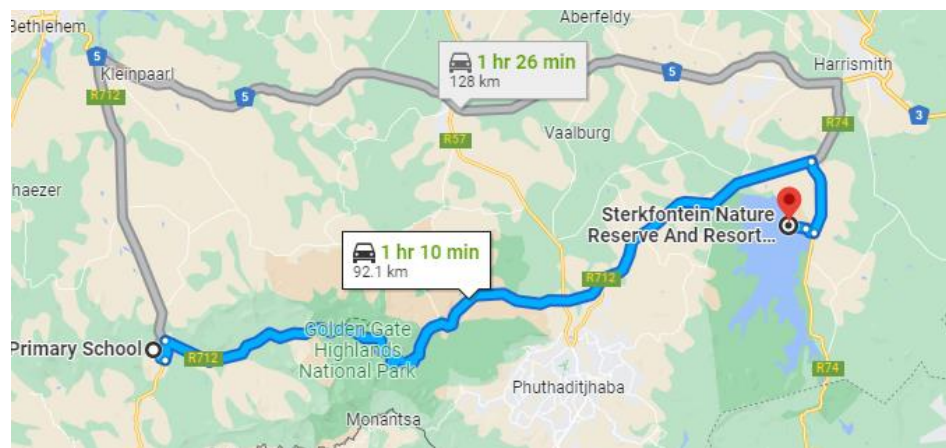
Destination will be on the left

120 m

1 hr 6 min (91.0 km)

Go2berg - Clarens Race Village (Day 2) to Go2berg - Sterkfontein Race Village (Day 3)

Malherbe St, Clarens, 9707



Head southeast on Malherbe St toward Church St

3 min (1.6 km)

Drive along R712

1 hr 6 min (87.1 km)



Turn left onto R711

1.9 km



Turn right onto R712

77.8 km



Turn right onto R74

7.4 km

Drive to your destination

6 min (3.4 km)



Turn right

850 m



Slight left

2.2 km



Turn left

250 m



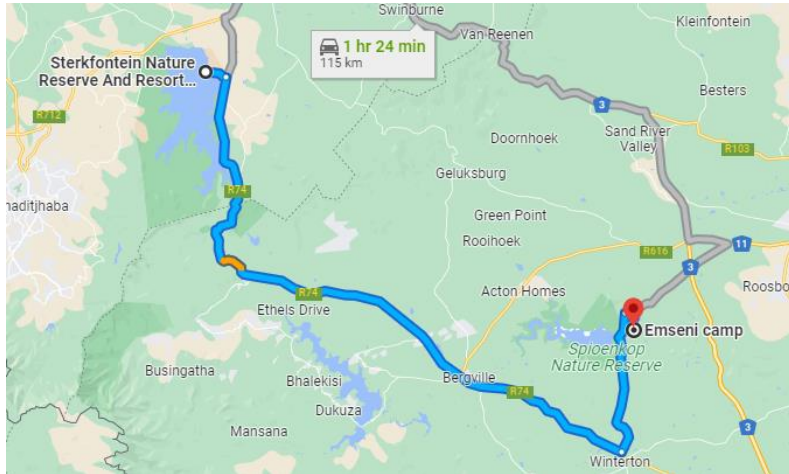
Turn left

89 m

1 hr 15 min (92.1 km)

Go2berg - Sterkfontein Race Village (Day 3) - Go2berg - Emseni Race Village (Day 4 & 5)

Qwa-Qwa



Continue to R74

6 min (3.4 km)



Head west

89 m



Turn right

250 m



Turn right

3.1 km

Continue on R74 to KwaZulu-Natal

1 hr 12 min (95.3 km)



Turn right onto R74

77.8 km



Turn left onto R600

17.5 km

Drive to your destination

4 min (1.9 km)



Turn right

1.2 km



Turn right

600 m



Turn left

82 m

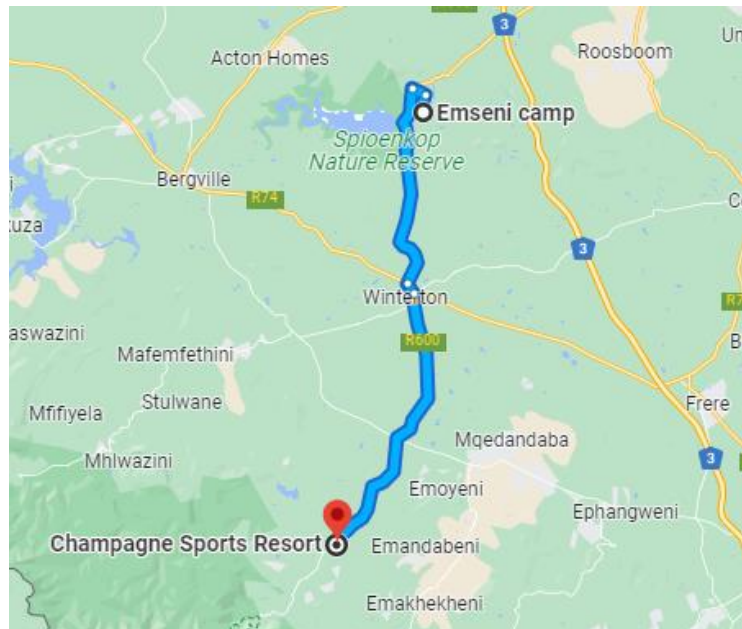
1 hr 22 min (101 km)

go2berg

Mount Alice Farm, Winterton, 3077

Go2berg - Emseni Race Village (Day 3) - Go2berg – Champagne Sports Resort Race Village (Day 4 & 5)

Emseni, Winterton, 3077



- ↑
Head west
82 m
 - ↩
Turn right
600 m
 - ↩
Turn left
1.2 km
 - ↩
Turn left at the 1st cross street onto R600
17.5 km
 - ↩
Turn left onto Springfield Rd/R74
1.0 km
 - ↩
Turn right onto R600
23.7 km
 - ↩
Turn left
37 m
- 39 min (44.1 km)